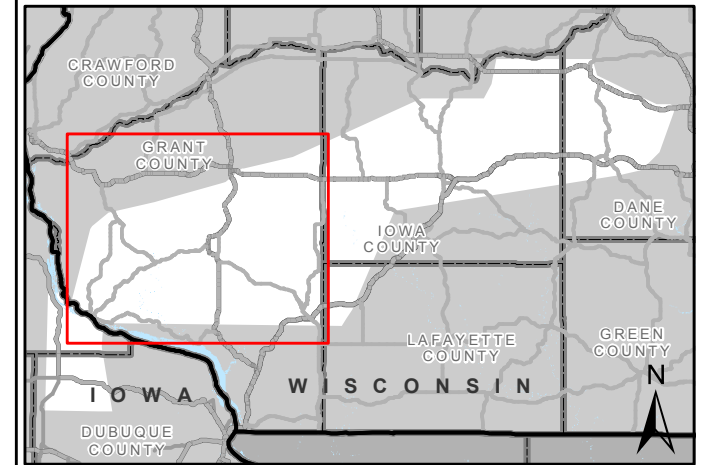
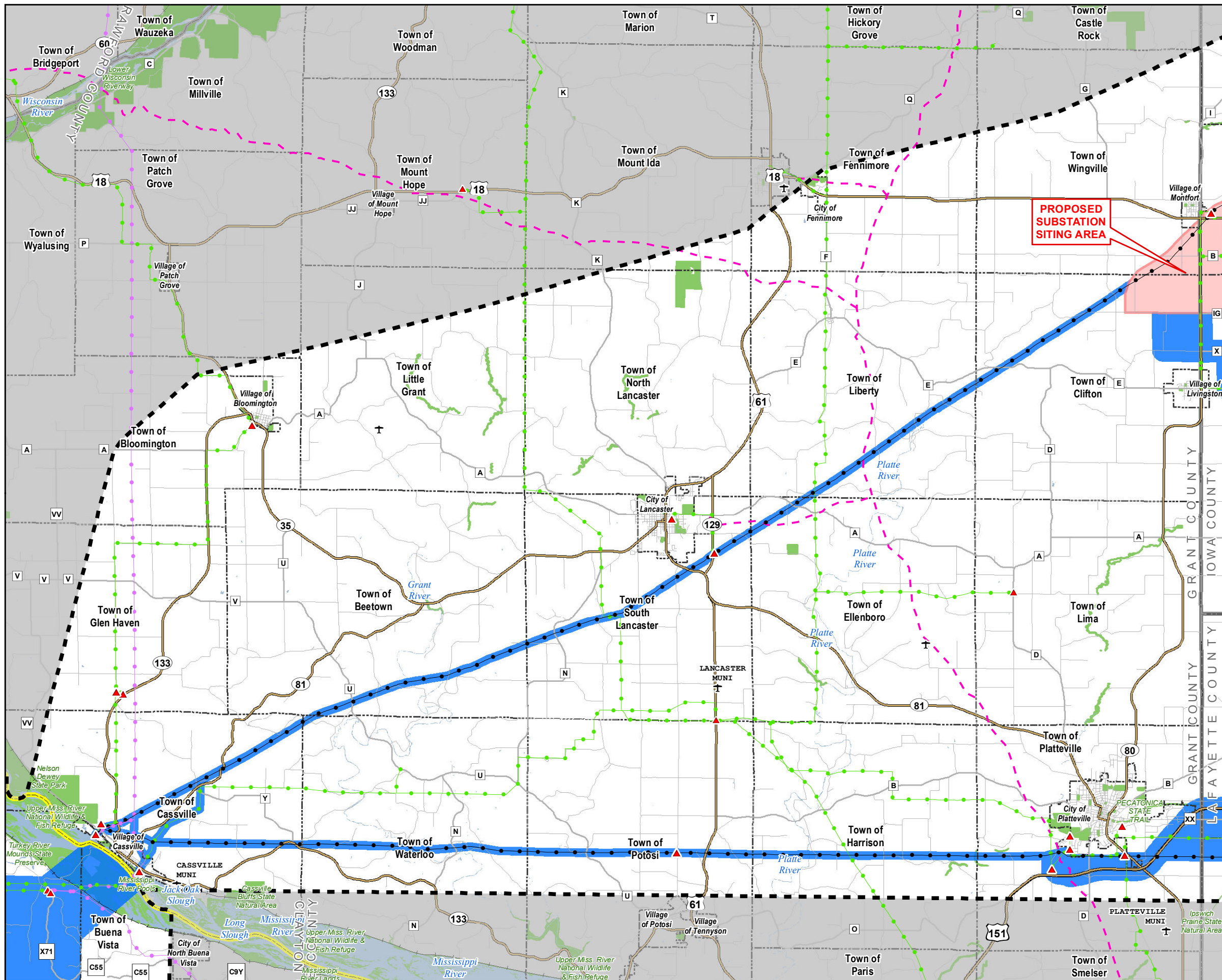


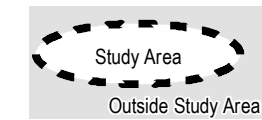
CARDINAL-HICKORY CREEK ALTERNATIVE CORRIDORS GRANT COUNTY



Map Area Shown in Red



ALTERNATIVE CORRIDORS



EXISTING TRANSMISSION LINES

- ▲ Substation
 - 69 kV
 - 138 kV
 - 161 kV
 - 345 kV
 - 345 kV Approved/Under Construction
- OTHER**
- Interstate, US or State Highway
 - County Highway
 - Road
 - Railroad
 - Approximate Gas Pipeline
 - Recreation Trail

Environmentally Sensitive Lands*
* Includes Federal Wildlife Refuges, State Fishery Areas, Managed Forests, Natural Areas, Parks, Waterfowl/Wetland Management Areas, Wildlife Refuges, County Parks, and Municipal Parks.

- State Boundary
- County Boundary
- City / Village
- Open Water



**RURAL UTILITIES SERVICE
SCOPING MEETINGS
OCT. 31 - NOV. 3, 2016**