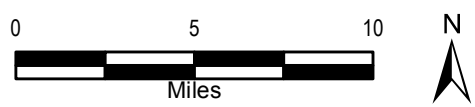


**CARDINAL-HICKORY CREEK
TRANSMISSION LINE PROJECT
ALTERNATIVE CORRIDORS**



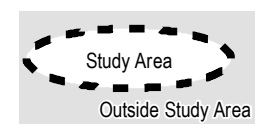
EXISTING TRANSMISSION LINES

- Substation (Red triangle)
- 69 kV (Green line with dots)
- 138 kV (Black line with dots)
- 161 kV (Purple line with dots)
- 345 kV (Red line with dots)
- 345 kV Approved/Under Construction (Red dashed line with dots)

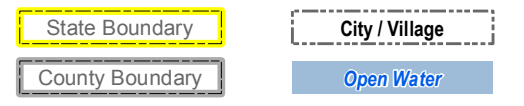
OTHER

- Interstate, US or State Highway (Thick brown line)
- County Highway (Thin brown line)
- Road (Thin grey line)
- Railroad (Black line with cross-ticks)
- Approximate Gas Pipeline (Pink dashed line)

ALTERNATIVE CORRIDORS



Environmentally Sensitive Lands*
* Includes Federal Wildlife Refuges, State Fishery Areas, Managed Forests, Natural Areas, Parks, Waterfowl/Wetland Management Areas, Wildlife Refuges, County Parks, and Municipal Parks.



**RURAL UTILITIES SERVICE
SCOPING MEETINGS
OCT. 31 - NOV. 3, 2016**